



ISSN: 0976-3376

Available Online at <http://www.journalajst.com>

ASIAN JOURNAL OF
SCIENCE AND TECHNOLOGY

Asian Journal of Science and Technology
Vol. 14, Issue, 07, pp. 12568-12573, July, 2023

RESEARCH ARTICLE

STUDY OF THE GEOTECHNICAL CHARACTERISTICS OF STRUCTURAL FOUNDATION SOILS: THE CASE OF THE AKPAKPA REGION IN THE REPUBLIC OF BENIN

Koffi J. AGBELELE^{1,2,3}, Valery K. DOKO¹, Widad TIDJANI¹, Julien B. KOUDORO³

¹Laboratory of Energetics and Applied Mechanics (LEMA), EPAC, UAC

²Civil Engineering Testing and Research Laboratory (L2EGC), ENSTP, Abomey

³National Higher School of Public Works, ENSTP, Abomey

ARTICLE INFO

Article History:

Received 10th April, 2023

Received in revised form

20th May, 2023

Accepted 17th June 2023

Published online 30th July, 2023

Keywords:

Akpakpa (Cotonou II) - compressible soils - physical properties - mechanical properties - geotechnical risks.

ABSTRACT

The construction of infrastructure capable of withstanding future hazards in the Akpakpa district requires good control of the foundation soils. The test results showed that the Ayélawadjè and Sodjèatimey soils are class D according to the GTR classification and sub-class D1 (VBS<0. 1): insensitive to water, weakly organic and presenting an over-consolidated state, while the Avotrou soils are of class A according to the GTR classification and of sub-class A4 (IP>40%): very plastic with the following main characteristics: very coherent and almost impermeable. In sum, for the Ayélawadjè and Sodjèatimey soils, it is important to ensure that the soils are uniform and adequately compacted before building on them, as the soils are not very sensitive to water and should not liquefy in the event of heavy rain. However, it is important to ensure that the soils are well drained to avoid problems with moisture and long-term stability. Avotrou soils can be subject to shrinkage and subsidence, which can lead to long-term stability problems.

Citation: Koffi J. Agbelele, DOKO K. Valery and Widad TIDJANI. 2023. "Etude des caractéristiques géotechniques des sols de fondation d'ouvrage: cas de la région d'akpakpa en république du Bénin", *Asian Journal of Science and Technology*, 14, (07), 12568-12573.

Copyright©2023, Koffi J. Agbelele et al. This is an open access article distributed under the Creative Commons Attribution License, which permits unrestricted use, distribution, and reproduction in any medium, provided the original work is properly cited.

INTRODUCTION

The increase in population density is accompanied by numerous geotechnical problems [1]. Some authors, including [2]-[9] have examined soil characterisation. Several authors, such as [10]-[50] have dealt with the question of soil characterisation in their articles [2], [3], [8]. The design and dimensioning of a structure requires the development of a geotechnical model, the characteristics of which are derived from the results of tests carried out during geotechnical investigations [51]. However, building infrastructure capable of withstanding this potential natural disaster requires in-depth knowledge of the geotechnical characteristics of the foundation soils. These characteristics have a direct influence on the bearing capacity of the soil and therefore on the stability and durability of the structures built. It is therefore essential to carry out an in-depth geotechnical study to assess the quality of the foundation soils before building any structure. Geotechnical soil characterisation is a crucial stage in civil engineering projects such as the construction of roads, bridges, buildings, dams, etc. The geotechnical properties of soils are essential for assessing the stability of foundations, the risk of landslides, the bearing capacity of soils, etc. The commune of Cotonou in general, and the Akpakpa district in particular, is characterised by strong demographic growth and rapid urbanisation, which has led to an increase in demand for infrastructure such as

buildings, roads, bridges and so on. In fact, certain localities such as Ayélawadjè, Avotrou and Sodjatinmè are at altitudes of between 5m and 45m, which constitutes a natural outlet, resulting in the prolonged stagnation of water. These three localities are in the city of Cotonou, a coastal town in Benin, which is one of the worst affected, with the frequency and intensity of rainfall increasing steadily [52]. Soil instability is defined as a lack of constancy, equilibrium and stability according to [53]. As a result, building a structure on such soil without carrying out an appropriate soil survey and without taking the right precautions, causes a great deal of damage to the structure of the structure (punching of foundation footings, dislocation of masonry such as the appearance of cracks); damage due to the phenomena of settlement and shear failure observed most frequently on these soils and which are at the root of a significant proportion of civil engineering problems. The city of Cotonou is known in part for its marshlands or swampy areas, i.e. low-lying regions where stagnant water accumulates in shallow layers, and where soft or compressible soils (soft clays, silts, mud, peat) are generally present. The city of Cotonou contains large depressions that run along the cordons forming either marshes with outcropping or overcropping water or lagoons or lakes, the most important of which are the coastal lagoon, Lake Ahémé and Lake Nokoué. [54]. This geomorphological situation is likely to lead to an intense accumulation of clay particles, mud or peat in certain areas of Cotonou as a result of the repeated overflows of the various hydro-geographical basins located there.

It is crucial to understand the geotechnical properties of soils in order to minimise the associated risks in infrastructure construction. With this in mind, this study aims to characterise the physical and mechanical properties of the Akpakpa soils in order to gain a better understanding of their nature and assess their impact on the stability of the foundations laid there.

MATERIALS AND METHODS

Study environment

Study area: Akpakpa (COTONOU II): These images show the three (03) zones covered by our study.

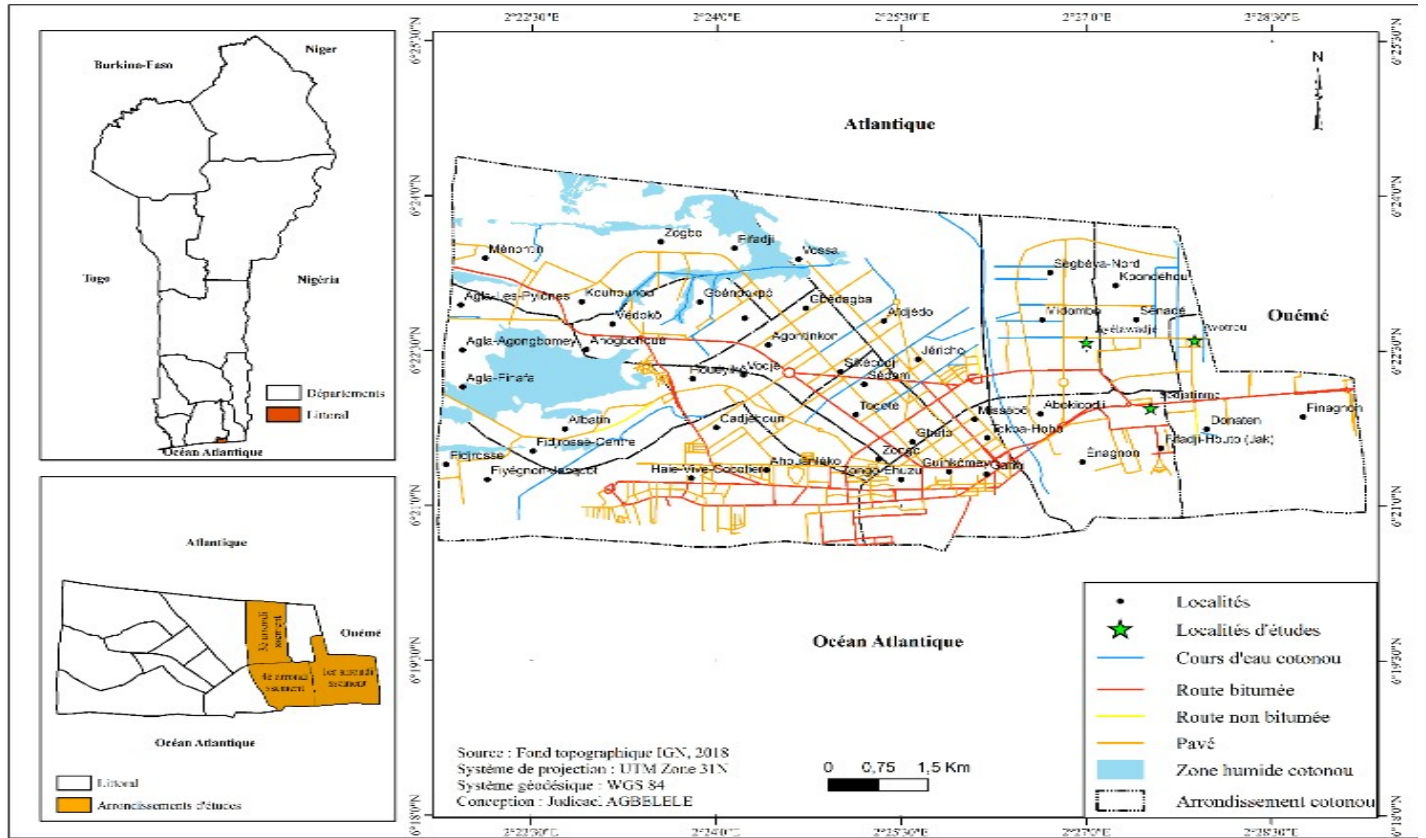


Figure 1. Map of the municipality of Cotonou

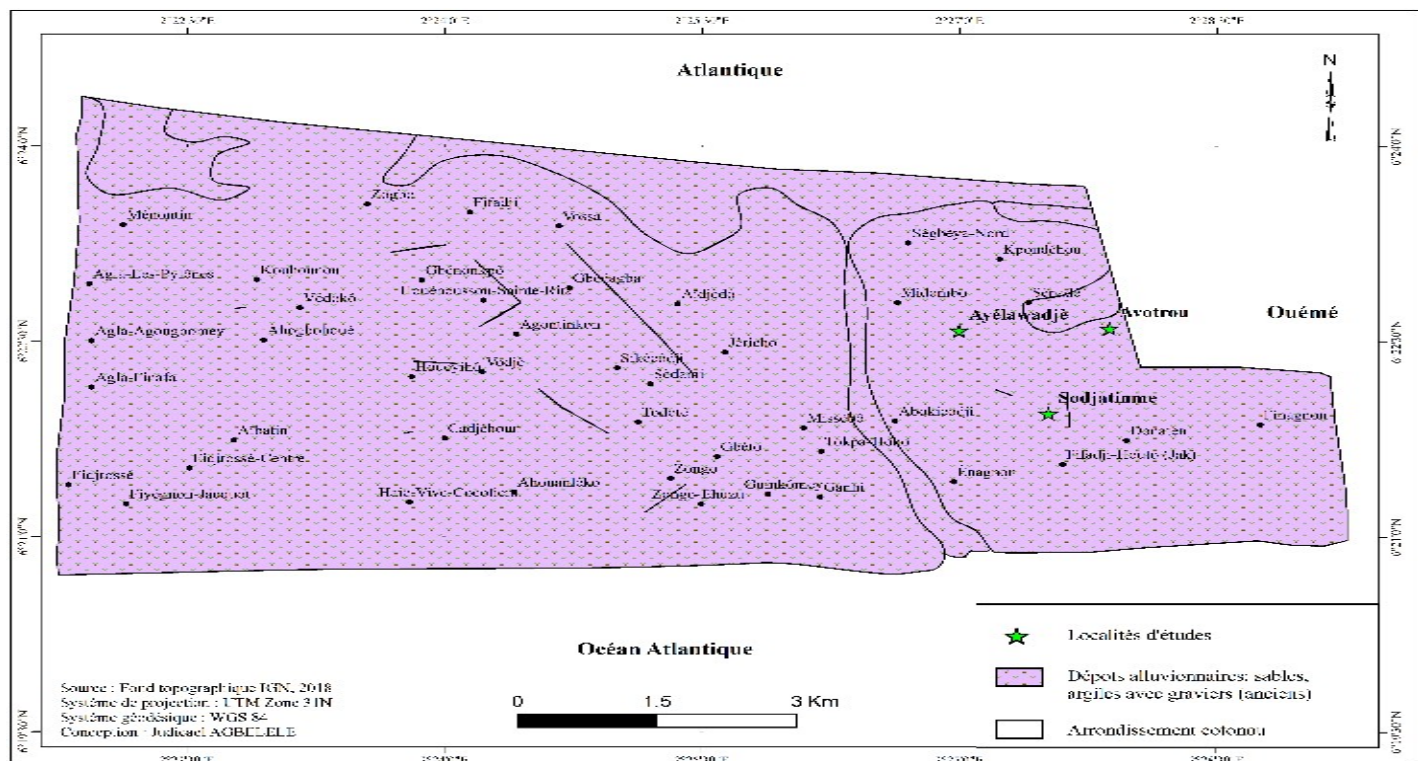


Figure 2. Geological map of Cotonou

Presentation of sampling sites: To ensure adequate representation of the study area, three sampling sites were carefully and strategically selected. Details of the sampling sites, including their sampling depths and Cartesian coordinates, are presented in the table below.

Test methodology: The following table sets out the technical details of the tests.

Atterberg limits: Based on the results obtained, it was observed that the liquidity limit of the Avotrou soil is greater than 80%, with a value of 87.5. Moreover, the plasticity index is also higher than 40%, reaching a value of 40.4%. These results suggest that the Avotrou soil is highly plastic, given that its plasticity index is greater than 40. Consequently, it can be concluded that the Avotrou soil can be considered a silty soil, given that its plasticity index is greater than

Table 1. Table of geographical coordinates of sampling sites

Order number	Sites	Depth	Cartesian coordinates	
			X	Y
1	Avotrou	1.5 m	442001.47	706008.08
2	Ayelawadje	1.5 m	439788.08	704567.11
3	Sodjeatimey	1.5 m	440094.87	704167.58

Table 2. Technical details of tests

Methods	Type of sample	Type of test	Objectives
Indirect	Revamped	Simple geotechnics	Granulometry, Atterberg limits, specific weights and organic matter content
Direct	Intact	Mechanicals	Compressibility and cohesion

Table 3. Summary of soil qualifications studied.

Properties	Peat	Organic soils	Soft clays
Water content W (%)	200-1000	100-200	30-100
Void index e	3-10	2-3	1.2-2
Compressibility index C_c	1.6-8.8	0.6-1.4	0.33-0.9
Density of solid particles	1.4-2	2-2.6	2.6-2.7

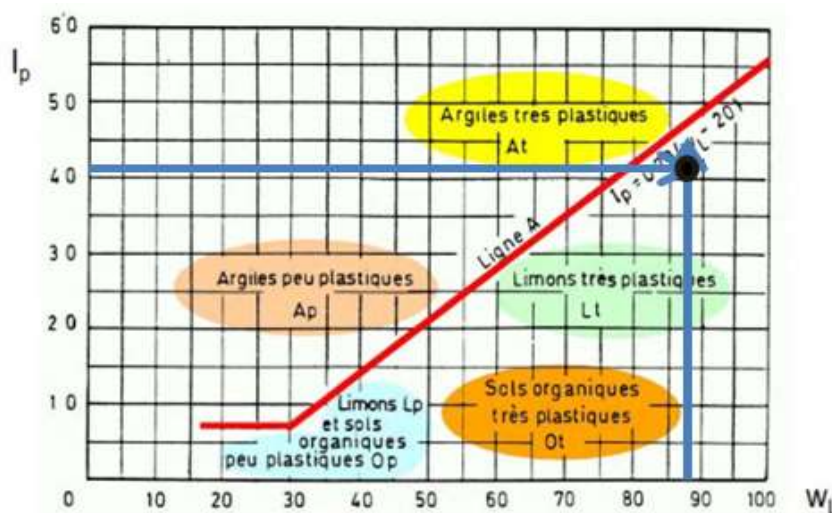


Figure 3. Classification of fine soils: Plasticity diagram (according to L.C.P.C)

Sampling techniques: Intact and reworked samples were collected as follows [55].

Tests: A series of physical and mechanical geotechnical tests were carried out to assess soil properties.

RESULTS AND DISCUSSION

Physical characteristics

Particle size analysis by sieving: The results of the particle size analysis carried out on the various samples taken from the Ayelawadje and Sodjeatimey sites show that the sand is fine, well graded and has a uniform particle size.

Particle size analysis by sieving and sedimentation: After particle size analysis by sieving, we found that the soil at Avotrou is fine.

40, thus confirming our initial hypothesis and the results of other authors such as [56]-[60]. According to the LCPC plasticity diagram, this is a very plastic silt.

Organic matter content

According to standard NF P 94 - 055, the Ayélawadjè and Sodjeatimey sites have an organic matter content of 10 and the Avotrou site has an organic matter content of 90. The following table summarises the results of the various qualifications that can be given to our samples. Based on the results obtained, it can be concluded that two of the soil samples studied, Ayélawadjè and Sodjeatimey, have a low organic matter content and can be classified as muddy soils.

Their organic matter content is estimated at between 3 and 10%. The Avotrou sample, on the other hand, stands out for its high organic matter content of around 90%, and can be considered a highly organic soil belonging to the peat category.

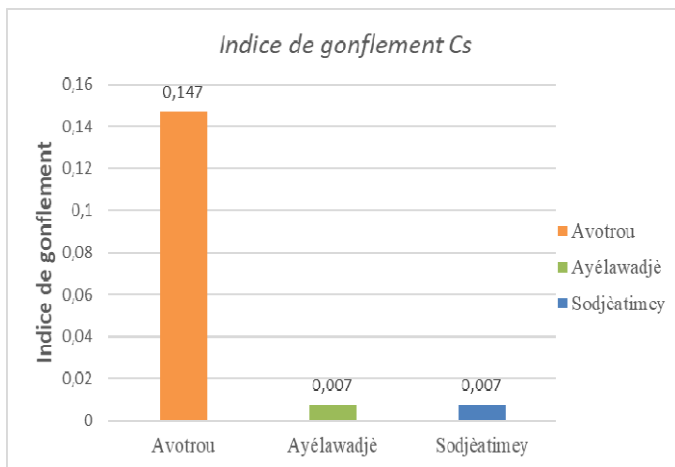
Mechanical testing

Table 4. State of consolidation of the soils studied

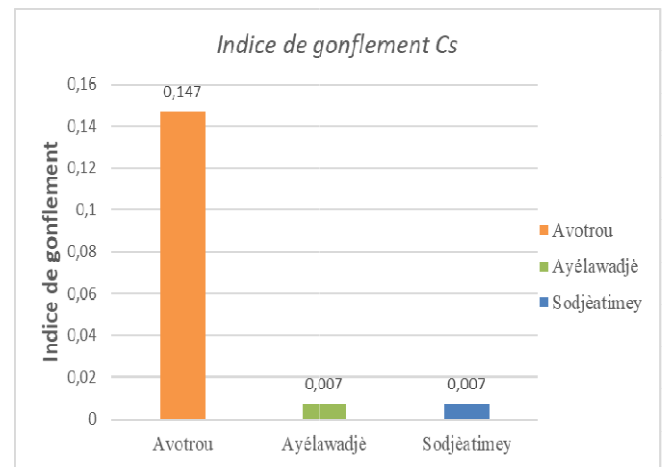
Sites	AVOTROU	AYELAWADJE	SODJETIMEY
Vertical stresses in place	1.8	0.8	0.8
Pre-consolidation constraints	44	43	52
Consolidation status	Over-consolidated	Over-consolidated	Over-consolidated

Table 5. Compression index [61]

Sites	Qualification
AYELAWADJE	Low organic matter content
SODJETIMEY	Low organic matter content
AVOTROU	Very organic soil



Graph 1. Compression index of the soils studied



Graph 2. Swelling index of the soils studied

Table 6. Proposed soil classification according to swelling index [62]

Classification according to swelling index I_g	Susceptibility of soil to changes in volume
< 2	Low
$2 < I_g < 2.5$	Average
$2.5 < I_g < 3$	Strong
> 3	Very high

Table 7. Shear stress in the soils studied

Sites	AVOTROU	AYELAWADJE	SODJETIMEY
Stress 1 (kPa)	19.44	29.72	31.11
Stress 2 (kPa)	25	63.33	56.39
Stress 3 (kPa)	44.17	111.94	118.06
Stress 4 (kPa)	85.56	235.83	224.17

Table 8. Cohesion and angle of friction for each site studied

	Avotrou	Ayelawadje	Sodjeatimey
Cohesion C_u (kPa)	7.4	0.9	3.3
Friction angle φ (degree)	10.9	30.2	29

The Avotrou soil is characterised by a compression index of between 0.33 and 0.90, which classifies it as soft clay according to Table 15. For the Ayélawadjè and Sodjèatimey soils, the compression indices measured are between 0.05 and 0.10, indicating that they are sandy soils with low compressibility, according to Table 15. The different values found are represented by the following trends. According to this table, the soils in the three study areas are not very susceptible to variations in volume.

Shear strength (Unconsolidated undrained UU test): This test is interpreted in terms of total stresses and makes it possible to estimate C_u undrained cohesion. The angle of internal friction φ_u is generally assumed to be zero. This test is best suited to fine soils.

From the results obtained for the mechanical properties of the soils studied in this locality of Akpakpa, the soil in the Avotrou area has typical clay properties, while those in Ayelawadje and Sodjeatimey tend to be a mixture of sand and clay compared with the results of [63], [64],[65],[66]. In short, the results of these studies indicate that the mechanical properties of soils in the region vary considerably according to geographical location.

General Conclusion

From a geotechnical point of view, these differences in the mechanical properties of soils can have important implications for construction and engineering. For example, clay soils tend to be more compressible and undergo greater deformation when subjected to

stress. On the other hand, sandy soils tend to be more cohesive and have greater load-bearing capacity. These results give an important indication of soil composition in different regions, which can be useful for planning and designing construction and engineering projects in these areas.

REFERENCES

- [1] "Article map congo.pdf."
- [2] D. A.R.Arora, "(ARORA) SOIL MECHANICS AND FOUNDATION ENGINEERING.pdf," *Particle Size Analysis*. p. 903, 2003.
- [3] A. C. McLean and C. D. Gribble, *Geology for Civil Engineering, 2nd Edition*. 2014.
- [4] M. A. Hicks, "Risk and variability in geotechnical engineering," *Geotechnique*, vol. 55, no. 1, pp. 1-2, 2005, doi: 10.1680/geot.2005.55.1.1.
- [5] S. Parker, *Principles and Practice*, vol. 32, no. 3. 2006. doi: 10.1177/0340035206070163.
- [6] J. Mohammed, "Soil & Soil Mechanics," *Book*, no. April, pp. 0-147, 2015.
- [7] A. S. Al-gha, "Soil Properties Soil Compaction," *Solved Probl. soil Mech*. p. 184, 2015.
- [8] B. M. Das, *Principles of*.
- [9] G. Engineering, "Embankments on organic soils," *Embankments Org. soils*, 1996.
- [10] Kempena Adolphe, Mbilou G. Urbain, Bissombolo T. dorjeanny, Antonio O. Gonçalves, and Boudzoumou Florent, "Geotechnical characterization of soils in the northern zone of Brazzaville," *World J. Adv. Res. Rev.* 12, no. 1, pp. 086-096, 2021, doi: 10.30574/wjarr.2021.12.1.0486.
- [11] A. Alizadeh, S. Buzari, Y. Sattarzadeh, and M. Pourkermani, "Engineering geology and geotechnical characterization of Tabriz Metro Line 2, Iran," *SN Appl. Sci.* vol. 3, no. 5, 2021, doi: 10.1007/s42452-021-04535-2.
- [12] B. A. Adefemi and A. C. Wole, "Geotechnical Characterization of Abandoned Dumpsite Soil," *ARPJ. Earth Sci.* vol. 2, no. 3, pp. 90-100, 2013.
- [13] O. Ademila and O. J. Adebajo, "Geotechnical and Mineralogical Characterization of Clay Deposits in Parts of Southwestern Nigeria," *Geosci. Res.* vol. 2, no. 2, pp. 127-137, 2017, doi: 10.22606/gr.2017.22006.
- [14] Elias Santos Souza, Nilton de Souza Campelo, Raimundo Humberto Cavalcante Lima, and René Levy Aguiar, "Geotechnical characterization and modelling of the 'Fallen Lands' phenomenon in the amazon environment," *Glob. J. Eng. Technol. Adv.* vol. 9, no. 3, pp. 122-132, 2021, doi: 10.30574/gjeta.2021.9.3.0168.
- [15] F. Ngague, W. C. G. Kenou, J. H. K. Tchouata, V. W. K. Tatapia, and Y. M. Mbakop, "Geotechnical Identification and Classification of Soils as Flexible Pavement Subgrade of the Section Fongo Tongo-Melong," *J. Geosci. Environ. Prot.* vol. 08, no. 11, pp. 183-200, 2020, doi: 10.4236/gep.2020.811012.
- [16] R. Q. Coutinho, M. M. Silva, and K. Lafayette, "Geotechnical characterization of two unsaturated mature granite residual soils from Pernambuco, Brazil," *14th Pan-American Conf. Soil Mech. Geotech. Eng.* pp. 1-7, 2011.
- [17] R. Q. Coutinho and M. I. M. C. V. Bello, "Geotechnical Characterization of Suape Soft Clays, Brazil," *Soils and Rocks*, vol. 37, no. 3, pp. 257-276, 2014, doi: 10.28927/sr.373257.
- [18] R. Items, W. Rose, W. Rose, T. If, and W. Rose, "Biopolymer Stabilization / Solidification of Soils: A Rapid , Micro-Macro , Cross-disciplinary approach .," 2020.
- [19] A. Kalonji-Kabambi, B. Bussière, and I. Demers, "Hydrogeochemical behavior of reclaimed highly reactive tailings, part 1: Characterization of reclamation materials," *Minerals*, vol. 10, no. 7, pp. 1-18, 2020, doi: 10.3390/min10070596.
- [20] H. Carlos, S. Filho, G. D. Miguel, and L. Festugato, "problematic soils from the Paraguayan Chaco," vol. 44, no. 2, pp. 1-7, 2021.
- [21] K. Dongmo A *et al*, "Geochemical and geotechnical characterization of soils developed on volcanic rocks on the Bamenda mountain (Cameroon volcanic line)," *Int. J. Adv. Geosci.* vol. 6, no. 2, p. 184, 2018, doi: 10.14419/ijag.v6i2.13505.
- [22] S. Rizki Abdila, M. Mustafá Al Bakri Abdullah, M. Faheem Mohd Tahir, R. Ahmad, Syafwandi, and M. Isradi, "Characterization of Fly ash and Ground Granulated Blast Slag for Soil Stabilization Application Using Geopolymerization Method," *IOP Conf. Ser. Mater. Sci. Eng.* vol. 864, no. 1, 2020, doi: 10.1088/1757-899X/864/1/012013.
- [23] D. R. Bosch and R. R. Sotelo, "Geotechnical Characterization in Metropolitan Area of Great Resistencia: Types of Soils," vol. 2, no. 5, pp. 232-236, 2015.
- [24] O. O. Ojuri, "Geotechnical characterization of some clayey soils for use as landfill liner," *J. Appl. Sci. Environ. Manag.*, vol. 19, no. 2, pp. 211-217, 2015.
- [25] A. V. da Fonseca, S. R. Silva, and N. Cruz, "Geotechnical characterization by in situ and lab tests to the back-analysis of a supported excavation in metro do porto," *Geotech. Geol. Eng.* vol. 28, no. 3, pp. 251-264, 2010, doi: 10.1007/s10706-008-9183-6.
- [26] L. Marchiori *et al*, "Geotechnical Characterization of Biomass Ashes for Soil Reinforcement and Liner Material," *KnE Mater. Sci.* 2022, pp. 219-224, 2022, doi: 10.18502/kms.v7i1.11626.
- [27] Y. C. Baysah, R. S. Ngumbu, A. K. Fayia, A. S. Moore, J. T. Toe Sr, and J. K. Jallah Jr, "Geotechnical Characterization of soils for Use as Landfill Liner: A case study of soil samples from the Paynesville Sandstone and Farmington River Formation, Liberia," *Int. J. Sci. Res. Sci. Technol.* vol. 4, no. 11, pp. 70-75, 2018, doi: 10.32628/ijrsr18401113.
- [28] A. Cavallaro, "Dynamics Geotechnical Characterization of Soils Subject to Umbria and Marches Earthquake," no. JANUARY 2000, pp. 2-9, 2015.
- [29] W. N. Igboama, O. S. Hamed, M. T. Aroyehun, and N. U. Ugwu, "Goelectrical and Geotechnical Characterization of Different Types of Soil in Ede, Osun State, Nigeria," *FUOYE J. Eng. Technol.* vol. 6, no. 2, pp. 99-104, 2021, doi: 10.46792/fuoyejt.v6i2.651.
- [30] A. Sorsa, S. Senadheera, and Y. Birru, "Engineering characterization of subgrade soils of Jimma town, Ethiopia, for roadway design," *Geosci.* vol. 10, no. 3, pp. 1-17, 2020, doi: 10.3390/geosciences10030094.
- [31] L. P. M.-S. Kouakou *et al*, "Characterization of Two Clay Raw Materials from Côte d'Ivoire with a View to Enhancing Them in Eco-Construction," *J. Miner. Mater. Charact. Eng.* vol. 10, no. 02, pp. 198-208, 2022, doi: 10.4236/jmmce.2022.102016.
- [32] K. N. Elysée, K. wa M. Portance, L. Sow, N. B. Bilez, K. M. Corneille, and T. K. Obed, "Coupling Discriminating Statistical Analysis and Artificial Intelligence for Geotechnical Characterization of the Kampemba's Municipality Soils (Lubumbashi, DR Congo)," *Geomaterials*, vol. 10, no. 03, pp. 35-55, 2020, doi: 10.4236/gm.2020.103003.
- [33] L. Laloui *et al*, "Issues involved with thermoactive geotechnical systems: characterization of thermomechanical soil behavior and soil-structure interface behavior," *DFI J. - J. Deep Found. Inst.* vol. 8, no. 2, pp. 108-120, 2014, doi: 10.1179/1937525514y.0000000010.
- [34] M. Sugata, N. Arviana, L. Tampubolon, J. Widjakusuma, H. Victor, and T. T. Jan, "Identification and characterization of calcite producing bacteria isolated from soils in West Java, Indonesia," *Biodiversitas*, vol. 23, no. 8, pp. 3921-3927, 2022, doi: 10.13057/biodiv/d230808.
- [35] R. G. D. Campanella and C. Engineering, "Geo-Environmental Site Characterization of Soils Using IN-SITU Testing Methods," no. Figure 1, pp. 81-88, 1999.
- [36] *et al*, "Characterization of two sites for geotechnical testing in permafrost: Longyearbyen, Svalbard," *AIMS Geosci.* vol. 5, no. 4, pp. 868-885, 2019, doi: 10.3934/geosci.2019.4.868.

- [37] E. Mekonnen, A. Kebede, A. Nigussie, G. Kebede, and M. Tafesse, "Isolation and Characterization of Urease-Producing Soil Bacteria," *Int. J. Microbiol.*, vol. 2021, 2021, doi: 10.1155/2021/8888641.
- [38] A. R. Moran and H. Hettiarachchi, "Geotechnical characterization of mined clay from Appalachian Ohio: Challenges and implications for the clay mining industry," *Int. J. Environ. Res. Public Health*, vol. 8, no. 7, pp. 2640-2655, 2011, doi: 10.3390/ijerph8072640.
- [39] J.-S. L'Heureux and T. Lunne, "Characterization and Engineering properties of Natural Soils used for Geotesting," *AIMS Geosci.*, vol. 6, no. 1, pp. 35-53, 2020, doi: 10.3934/geosci.2020004.
- [40] A. Viana da Fonseca, C. Ferreira, C. Ramos, and F. Molina-Gómez, "The geotechnical test site in the greater Lisbon area for liquefaction characterisation and sample quality control of cohesionless soils," *AIMS Geosci.*, vol. 5, no. 2, pp. 325-343, 2019, doi: 10.3934/geosci.2019.2.325.
- [41] A. Gonzaga, F. Almeida, G. Alelvan, R. Guimarães, and K. Rebelo, "Caracterização geotécnica do solo da cidade de Uberlândia (MG) / Brasil para utilização em aterros sanitários," *Geotecnia*, no. 133, pp. 73-90, 2015, doi: 10.24849/j.geot.2015.133.06.
- [42] T. Y. Kwak, K. H. Park, J. Kim, C. K. Chung, and S. H. Baek, "Shear band characterization of clayey soils with particle image velocimetry," *Appl. Sci.* vol. 10, no. 3, 2020, doi: 10.3390/app10031139.
- [43] Z. Cao, Y. Wang, and D. Li, "Probabilistic approaches for geotechnical site characterization and slope stability analysis," *Probabilistic Approaches Geotech. Site Charact. Slope Stab. Anal.* pp. 1-190, 2016, doi: 10.1007/978-3-662-52914-0.
- [44] E. S. Nges, J. Benoit, A. Lutenegeger, J. A. Schneider, A. M. Asce, and K. A. Finke, "S Ite C Haracterization O F P Iedmont R Esidual S Oils," *Geotech. Spec. Publ.* no. 93, pp. 160-185, 2000.
- [45] I. E. Zevgolios, A. I. Theocharis, A. V. Deliveris, N. C. Koukouzas, C. Roumpos, and A. M. Marshall, "Geotechnical Characterization of Fine-Grained Spoil Material from Surface Coal Mines," *J. Geotech. Geoenvironmental Eng.*, vol. 147, no. 7, 2021, doi: 10.1061/(asce)gt.1943-5606.0002550.
- [46] J. U. Chikaire, F. N. Nnadi, J. A. Echetama, and E. Emerhirhi, "and Academic Review," *Int. J. Curr. Res. Acad. rev.* vol. 6, no. 9, pp. 90-96, 2018.
- [47] A. Omowumi, "Evaluation of Structural Stability by Characterization of Lateritic Soils with Rock Flour along Ibadan-Iwo-Osogbo Highway, Southwestern Nigeria," *J. Phys. Conf. Ser.* vol. 1299, no. 1, 2019, doi: 10.1088/1742-6596/1299/1/012072.
- [48] O. O. Ojuri, I. I. Akinwumi, and O. E. Oluwatuyi, "Nigerian lateritic clay soils as hydraulic barriers to adsorb metals. Geotechnical characterization and chemical compatibility," *Environ. Prot. Eng.* vol. 43, no. 4, pp. 209-222, 2017, doi: 10.37190/EPE170416.
- [49] L. Ahouet, M. O. Ngoulou, S. N. Okina, and S. Dzaba, "Geotechnical Characterization of Termite Mound Soils of Congo," *Open J. Civ. Eng.* vol. 12, no. 03, pp. 370-389, 2022, doi: 10.4236/ojce.2022.123021.
- [50] M. A. Farinde and S. O. Oni, "Geophysical and Geotechnical Characterization of Newly Constructed Abadina-Ajibode Road," *J. Multidiscip. Eng. Sci. Technol.* vol. 2, no. 1, pp. 3159-40, 2015.
- [51] O. Fouch, C. National, A. Tabbagh, F. National, E. M. I. Data, and O. Fouch, *and geotechnical practice Tools for design*, no. September. 2017.
- [52] B. Hountondji, "GESTION DES INONDATIONS EN MILIEU URBAIN: CASE DE LA VILLE COTONOU AU BENIN FLOOD MANAGEMENT IN URBAN ENVIRONMENT: CASE OF THE COTONOU CITY IN BENIN," no. January, 2019.
- [53] K. J. AGBELELE, G. L. G. AÏSSE, A. P'KLA, and G. DEGAN, "Caractérisation physico-mécanique des sols argileux de la dépression d'Issaba au Sud-Est du Bénin," <http://www.afriquescience.info>, Mar. 2016.
- [54] L. Oyédé, "Dynamique sédimentaire actuelle et messages enregistrés dans les séquences quaternaires et néogènes du domaine margino-littoral du Bénin (Afrique de l'Ouest)," 1991.
- [55] "Norme XP P94-202." <https://www.boutique.afnor.org/fr-fr/norme/xp-p94202/sols-reconnaissance-et-essais-prelevement-des-sols-et-des-roches-methodolog/fa042116/11103> (accessed Mar. 31, 2023).
- [56] K. Harichane, M. Ghrici, and S. Kenai, "Comportement De Plasticité Des Sols Argileux," *1er Congrès Int. - GCDD2011-Tébessa*, 2011.
- [57] H. Tribak, A. Belkacem, A. El Garouani, and A. Lahrach, "Etude Géotechnique Des Sols Compressibles: Caractérisation, Mécanisme Et Recommandation (Cas Des Régions De Berrechid Et Kenitra, Maroc)," *Eur. Sci. J. ESJ*, vol. 16, no. 9, pp. 321-336, 2020, doi: 10.19044/esj.2020.v16n9p321.
- [58] R. Maignien, "Chapitre Iii La Caractérisation Du Sol Sur Le Terrain," 1970.
- [59] H. Boizard et al, "Evolution de la structure d ' un sol limoneux en fonction des systèmes de culture : caractérisation et analyse de l ' intensité de sa fissuration To cite this version : HAL Id : hal-01173236," 2020.
- [60] A. B. Laibi et al, "Physico-chemical and geotechnical characterisation of two clay sites in Benin with a view to their use in eco-construction," *Int. J. Biol. Chem. Sci.* vol. 11, no. 1, p. 499, May 2017, doi: 10.4314/ijbcs.v11i1.40.
- [61] Setra and Lcpe, *Etude et réalisation des remblais sur sols compressibles*. 2000.
- [62] H. Haas, F. G. Survey, N. Maubec, F. G. Survey, and X. Bourrat, "TEST DE LA MESURE DE L ' INDICE DE GONFLEMENT DES SOLS PAR IMMERSION DANS L ' EAU POUR LA CARACTÉRISATION DU RETRAIT-GONFLEMENT DE SOLS NATURELS," no. June, 2015.
- [63] "Amey, K.B., Neglo, K., Tamba, S. and Johnson Ampah, K.C. (2014) Physical characterization of silty sands in Togo. Afrique Science, 10, 53-69. - References - Scientific Research Publishing." <https://www.scirp.org/reference/referencespapers.aspx?referenceid=3150623> (accessed May 14, 2023).
- [64] P. A. Kla and K. B. K. Amey, "Caractérisation géotechnique du sable silteux utilisé en couche de chaussée au sud du togo et du benin," vol. 18, no. 3, pp. 185-194, 2016, doi: 10.13140/RG.2.2.35406.38728.
- [65] K. Judicaël, Y. J. F. Kpomahou, and E. C. Houehanou, "Empirical Models for the Determination of the Compression Index from the Atterberg Limits: Case of the Soils of the Issaba Depression in Benin," vol. 41, no. 27, pp. 11-20, 2022, doi: 10.9734/CJAST/2022/v41i2731783.
- [66] D. Publishing, "Identification of Empirical Models for the Prediction of the Plasticity Index: Case of the Khô Depression in South Benin," vol. 12, pp. 55-66, 2022, doi: 10.17265/2161-6213/2022.4-6.002.
